




**I HAVE READ AND REVIEWED THE FOLLOWING:**

The procedures governing the filing and prosecution of this Motion as set forth in the Court's ~~Order Governing Procedures in the SRBA for Adjudication of Deferred De Minimis Domestic and Stock Water Claims~~, entered in SRBA Case No. 39576 on June 28, 2012, and the *Order Amending Procedure in the SRBA for Adjudication of Deferred De Minimis Stockwater Claims*, entered October 17, 2017.

The *Order Granting State of Idaho's Motion for Interim Order Implementing the Order Governing Procedures of Adjudication of Deferred De Minimis Domestic and Stock Water Claims*, entered in SRBA Case No. 39576 on December 18, 2013.

**INSTRUCTIONS REGARDING THE HEARING ON THIS MOTION:** A hearing on your Motion will be scheduled by the Court after the filing of the *Affidavit of Publication* as required under paragraph B.1. of the *Order Governing Procedures in the SRBA for Adjudication of Deferred De Minimis Domestic and Stock Water Claims*, entered in SRBA Case No. 39576 on June 28, 2012, and the *Order Amending Procedure in the SRBA for Adjudication of Deferred De Minimis Stockwater Claims*, entered October 17, 2017.

Signed: 

Dated: 9/3/24

**CERTIFICATE OF MAILING**

I certify that on September 3, 2024, I mailed original and copies of this form, including all attachments, via certified mail and addressed as follows to the following persons:

1. Original to:

Clerk of the District Court  
Snake River Basin Adjudication  
253 Third Ave. North  
P.O. Box 2707  
Twin Falls, ID 83303-2707

2. Copies to:

Director of IDWR  
PO Box 83720  
Boise, ID 83720-0098


United States Department of Justice  
Environment & Nat'l Resources Div.  
550 W Fort Street, MSC 033  
Boise, ID 83724

Chief, Natural Resources Division  
Office of Attorney General  
State of Idaho  
PO Box 83720  
Boise, ID 83720-0010

3. Certified Mail Copies to:

U.S. Attorney's Office  
800 Park Blvd., Ste. 600  
Boise, ID 83712

US. Department of Justice  
950 Pennsylvania Avenue, NW  
Washington, DC 20530-0001



\_\_\_\_\_  
Signature of person or attorney mailing the form



STATE OF IDAHO  
DEPARTMENT OF WATER RESOURCES

Ident. No. 37-23474

**Point of Diversion/Place of Use Supplement**



Attachment to:  Application for Permit to Appropriate Water     Application for Transfer\*\*     Adjudication Claim  
 Application for Amendment of Permit     Beneficial Use Field Report     Statutory Claim

**Location of points of diversion (POD):**

New POD?	Twp	Rge	Sec	Govt Lot	1/4	1/4	1/4	County	Source	Local name or well/diversion tag #
<input checked="" type="checkbox"/> Yes	04S	11E	22			NE	SW	Elmore	EF Bell Mare Creek	Beginning
<input checked="" type="checkbox"/> Yes	04S	11E	28			SE	SE	Elmore	EF Bell Mare Creek	End
<input type="checkbox"/> Yes										
<input type="checkbox"/> Yes										
<input type="checkbox"/> Yes										
<input type="checkbox"/> Yes										
<input type="checkbox"/> Yes										
<input type="checkbox"/> Yes										
<input type="checkbox"/> Yes										
<input type="checkbox"/> Yes										


**Description of place of use (POU):**

- a. If water is for irrigation, indicate acreage in each subdivision in the tabulation below.
- b. If water is used for other purposes, place a symbol of the use (example: D for Domestic) in the corresponding place of use below.









TWP	RGE	SEC	NE				NW				SW				SE				TOTALS	
			NE	NW	SW	SE	NE	NW	SW	SE	NE	NW	SW	SE	NE	NW	SW	SE		
04S	11E	22										S		S	S					
04S	11E	27						S	S											
04S	11E	28				S										S				S




37-23474



12/15/2020, 3:41:25 PM

-  Counties
-  Township/Range
-  Quarter Quarter
-  Idaho Outline
-  Section
-  Idaho Mask
-  POD
-  POU



USDA FSA, GeoEye, Maxar, Created by NRCS from 1:24,000 scale USGS topographic maps., Esri, HERE, iPC, Idaho Department of Water Resources

